

ORDINANCE G-6334

AN ORDINANCE AMENDING THE ZONING DISTRICT MAP OF THE CITY OF PHOENIX, CHANGING THE PUD (PLANNED UNIT DEVELOPMENT) ZONING CLASSIFICATION PREVIOUSLY APPROVED BY ORDINANCE G-6276 FOR THE PARCEL DESCRIBED HEREIN (CASE Z-58-A-16-3) TO PUD (PLANNED UNIT DEVELOPMENT) WITH AN UPDATED DEVELOPMENT NARRATIVE.

---

BE IT ORDAINED BY THE COUNCIL OF THE CITY OF PHOENIX, as follows:


SECTION 1. The zoning of an approximately 2.40 acre property located at the southeast corner of 32nd Street and Cheryl Drive in a portion of Section 25, Township 3 North, Range 3 East, as described more specifically in Exhibit "A" and shown in Exhibit "B," is hereby amended with an updated development narrative.

SECTION 2. Due to the site's specific physical conditions and the use district applied for by the applicant, this rezoning is subject to the following stipulations, violation of which shall be treated in the same manner as a violation of the City of Phoenix Zoning Ordinance:

1. An updated Development Narrative for the Life Storage PUD reflecting the changes approved through this request shall be submitted to the Planning and Development Department within 30 days of City Council approval of this request. The Development Narrative shall specifically include the updated Development Standards Table date stamped May 19, 2017.

SECTION 3. If any section, subsection, sentence, clause, phrase or portion of this ordinance is for any reason held to be invalid or unconstitutional by the decision of any court of competent jurisdiction, such decision shall not affect the validity of the remaining portions hereof.


PASSED by the Council of the City of Phoenix this 28th day of June, 2017.



\_\_\_\_\_

MAYOR

ATTEST:



City Clerk



APPROVED AS TO FORM:



Acting City Attorney pm

REVIEWED BY:



City Manager

PL:tml:LF17-3547:06/28/17:1311448v1

- Exhibits:
A - Legal Description (1 Page)
B - Ordinance Location Map (1 Page)

EXHIBIT A

LEGAL DESCRIPTION FOR Z-58-A-16-3

Lot 1, 32nd Street & Cheryl Drive, according to the plat of record in the office of the County Recorder of Maricopa County, Arizona, recorded in Book 1013 of Maps, Page 29.

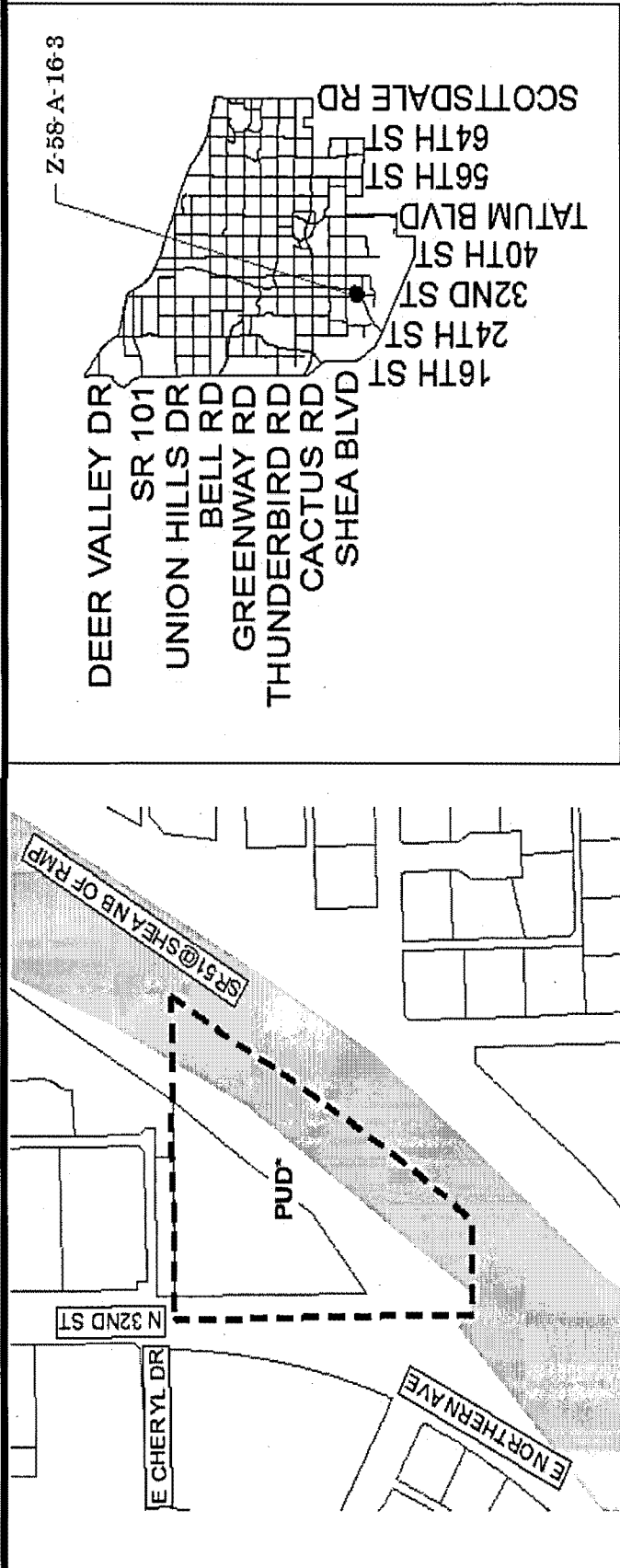
Section 25, Township 3N, Range 3E

# ORDINANCE LOCATION MAP

EXHIBIT B

Zoning Case Number: Z-58-A-16-3  
Zoning Overlay: N/A  
Planning Village: Paradise Valley

ZONING SUBJECT TO STIPULATIONS: \*  
SUBJECT AREA: - - - - -



NOT TO SCALE

Drawn Date: 6/1/2017

R:\IS\_Team\Care\_Functions\Zoning\SuppMaps\_OrdMaps\2016 Ord\6-28-17\Z-58-A-16-3.mxd